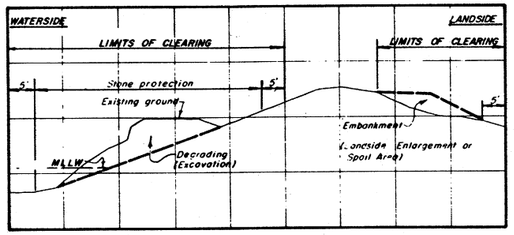

BANK SLOPING AND STONE PROTECTION
EXTENDING BELOW LOW WATER OR MEAN LOWER LOW WATER
AND LANDSIDE LEVEE ENLARGEMENT OR SPOILING

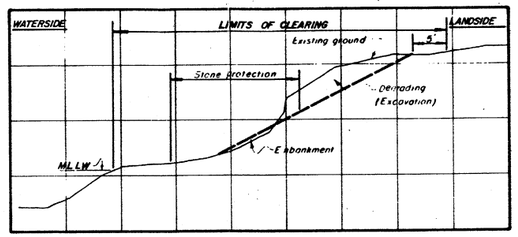

RIVERSIDE LEVEE SLOPING AND STONE PROTECTION
ABOVE LOW WATER OR MEAN LOWER LOW WATER

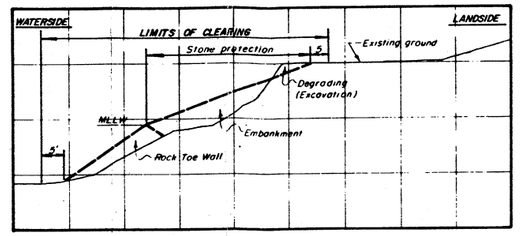

BANK SLOPING AND ROCK TOE WALL PLACEMENT

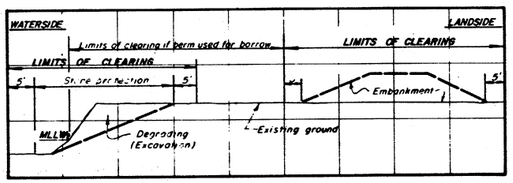

NEW LEVEE CONSTRUCTION WITH BANK SLOPING
OR BERM USED AS BORROW

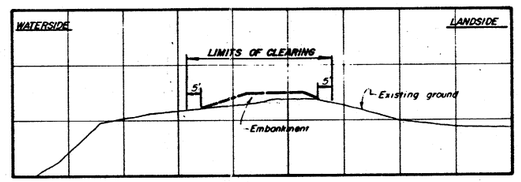

LEVEE RAISING AND ENLARGEMENT



LEVEE SETBACK WITHOUT BERM, RELOCATED ROADWAY,
DEGRADING OF EXISTING LEVEE AND RIVER BANK

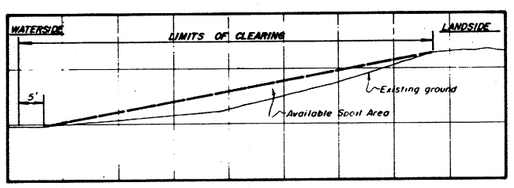

RIVERSIDE SLOPE OF LEVEE USED FOR SPOIL AREA

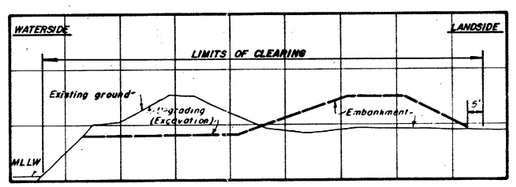

LEVEE SETBACK WITH BERM AND DEGRADING
OF EXISTING LEVEE AND BERM



LEVEE ENLARGEMENT AND BANK SLOPING
WITH PLACEMENT OF ROCK TOE WALL

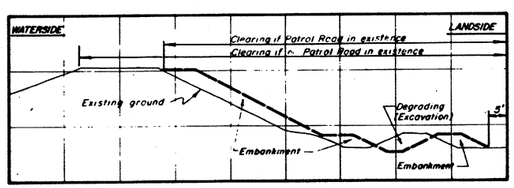

LANDSIDE LEVEE ENLARGEMENT
AND RELOCATED IRRIGATION AND/OR DRAINAGE DITCH

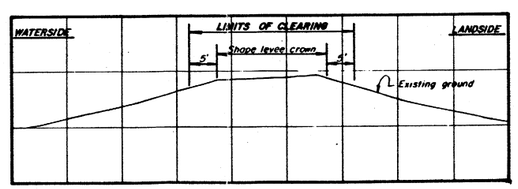

LEVEE CROWN SHAPING AND SURFACING FOR PATROL ROAD

REVISION	DATE	DESCRIPTION	BY	BY

U. S. ARMY ENGINEER DISTRICT
CORPS OF ENGINEERS
SACRAMENTO, CALIFORNIA

DESIGNED BY:
DRAWN BY: E. GARCIA
CHECKED BY: A. SMITH
PREPARED BY: R. CLARKE
SUBMITTED BY:
CHIEF, LEV. & CHAN. SECTION
APPROVAL RECOMMENDED: CHIEF, DESIGN BRANCH
APPROVED: CHIEF, ENGINEERING DIVISION

TYPICAL LEVEE AND BANK CROSS SECTIONS
SHOWING
LIMITS OF CLEARING FOR VARIOUS CONDITIONS

DATE: 25 September 1969
PREPARED UNDER THE DIRECTION OF
LT. COL., CORPS OF ENGINEERS, U.S.A., FOR DISTRICT ENGINEER
SCALE
SPEC NO
FILE NO. 50-10-4502
SHEETS IN ONE SHEET
SHEET NO. 4502/1

EXHIBIT F